

© BRC

BATHURST REGIONAL COUNCIL
Bathurst Regional Council
 158 Russell Street
 Bathurst
 NSW
 2795
 Telephone: 02 6333 6111
 Facsimile: 02 6331 7211
 Web: www.bathurst.nsw.gov.au











Important Notice!

This map is not a precise survey document. Accurate locations can only be determined by a survey on the ground. Bathurst Regional Council expressly disclaims all liability for errors or omissions of any kind whatsoever, or any loss, damage or other consequence which may arise from any person relying on information comprised in this Plan.

Note: The colours on this Plan do not indicate landuse zones under the Bathurst Regional (Interim) Local Environment Plan 2005.

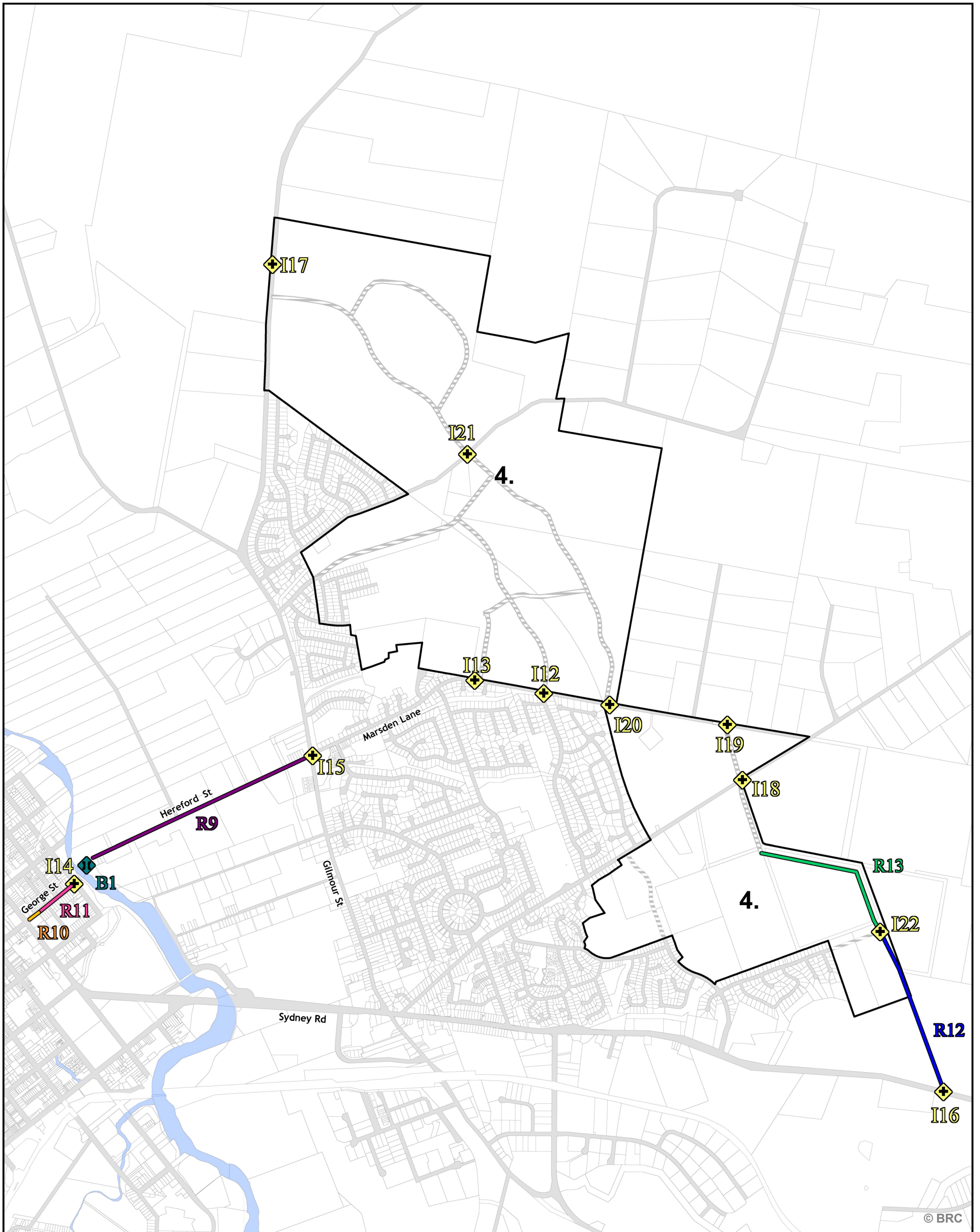
This map was produced on the GEOCENTRIC DATUM OF AUSTRALIA 1994 (GDA94), which has superseded the Australian Geographic Datum of 1984 (AGD66/84). Heights are referenced to the Australia Height Datum (AHD) heights. For most practical purposes GDA94 coordinates and satellite derived (GPS) coordinates based on the World Geodetic Datum 1984 (WGS84) are the same.

Legend

-  Intersection (1-11)
-  Road 1 (Durham St)
-  Road 2 (Eglinton Rd)
-  Road 3 (Eglinton Rd)
-  Road 4 (Bradwardine Rd)
-  Road 5 (Bradwardine Rd)
-  Road 6
-  Road 7 (Alexander St)
-  Road 8 (Eleven Mile Dr)
-  Catchment Areas (1,2 & 3)

Schedule of Proposed Works and Catchments

Map Scale: 1:17,500 at A3



BATHURST REGIONAL COUNCIL
 Bathurst Regional Council
 158 Russell Street
 Bathurst
 NSW
 2795
 Telephone: 02 6333 6111
 Facsimile: 02 6331 7211
 Web: www.bathurst.nsw.gov.au

Important Notice!

This map is not a precise survey document. Accurate locations can only be determined by a survey on the ground. Bathurst Regional Council expressly disclaims all liability for errors or omissions of any kind whatsoever, or any loss, damage or other consequence which may arise from any person relying on information comprised in this Plan.

Note: The colours on this Plan do not indicate landuse zones under the Bathurst Regional (Interim) Local Environment Plan 2005.

This map was produced on the GEOCENTRIC DATUM OF AUSTRALIA 1994 (GDA94), which has superseded the Australian Geographic Datum of 1984 (AGD66/84). Heights are referenced to the Australia Height Datum (AHD) heights. For most practical purposes GDA94 coordinates and satellite derived (GPS) coordinates based on the World Geodetic Datum 1984 (WGS84) are the same.

Legend

- Intersection (12-22)
- Road 9 (Hereford St)
- Road 10 (George St)
- Road 11 (George St)
- Road 12
- Road 13
- Bridge 1 (Low Level Bridge) (Hereford St)
- Catchment Area 4

Schedule of Proposed Works and Catchments

Map Scale: 1:17,500 at A3

