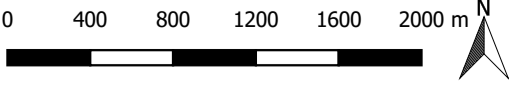


Date: 31/01/2019
Job: 0951

BATHURST VEGETATION MANAGEMENT PLAN

MAP E1
SITE SPECIFIC PROJECTS



IMPORTANCE RANKING

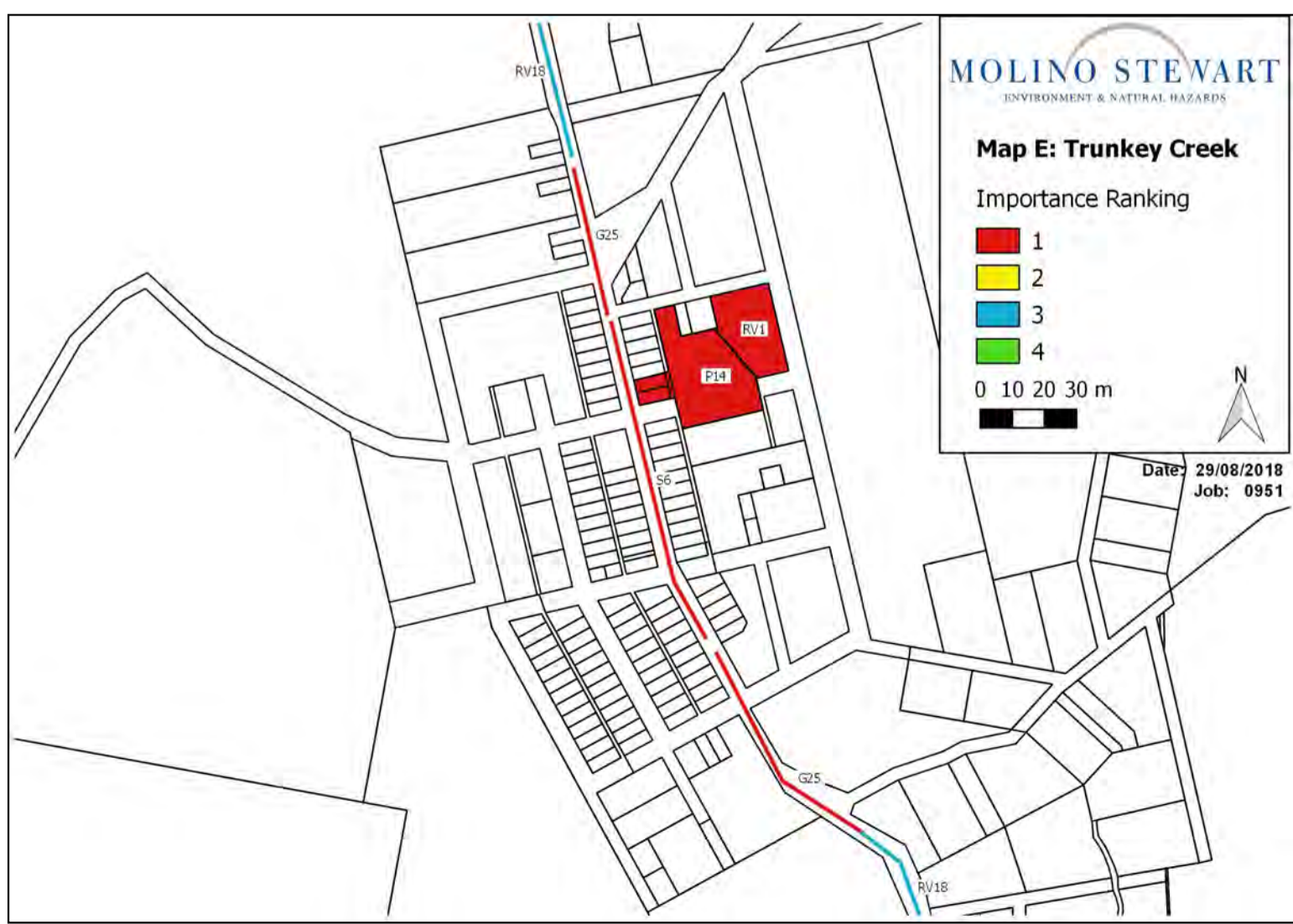
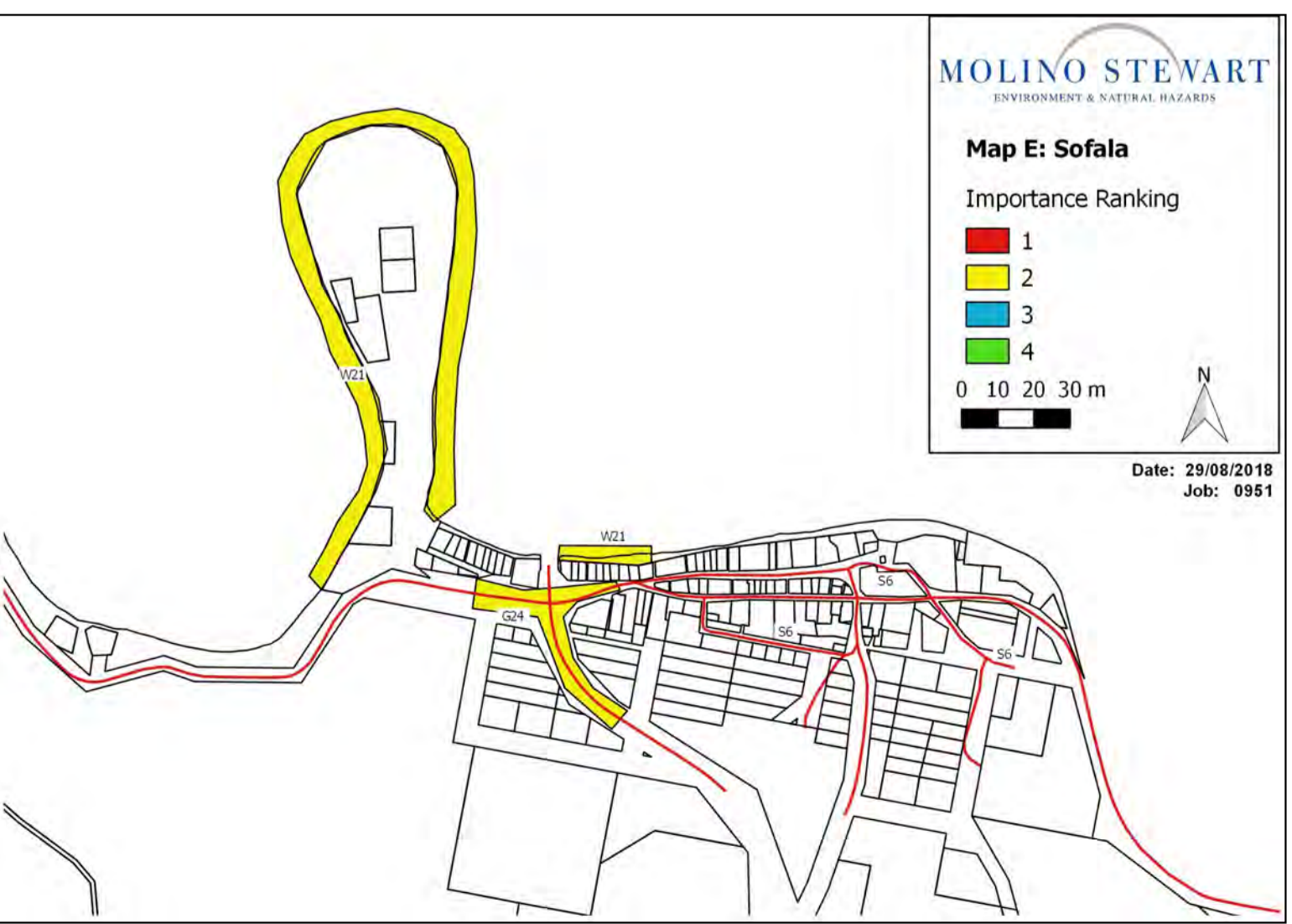
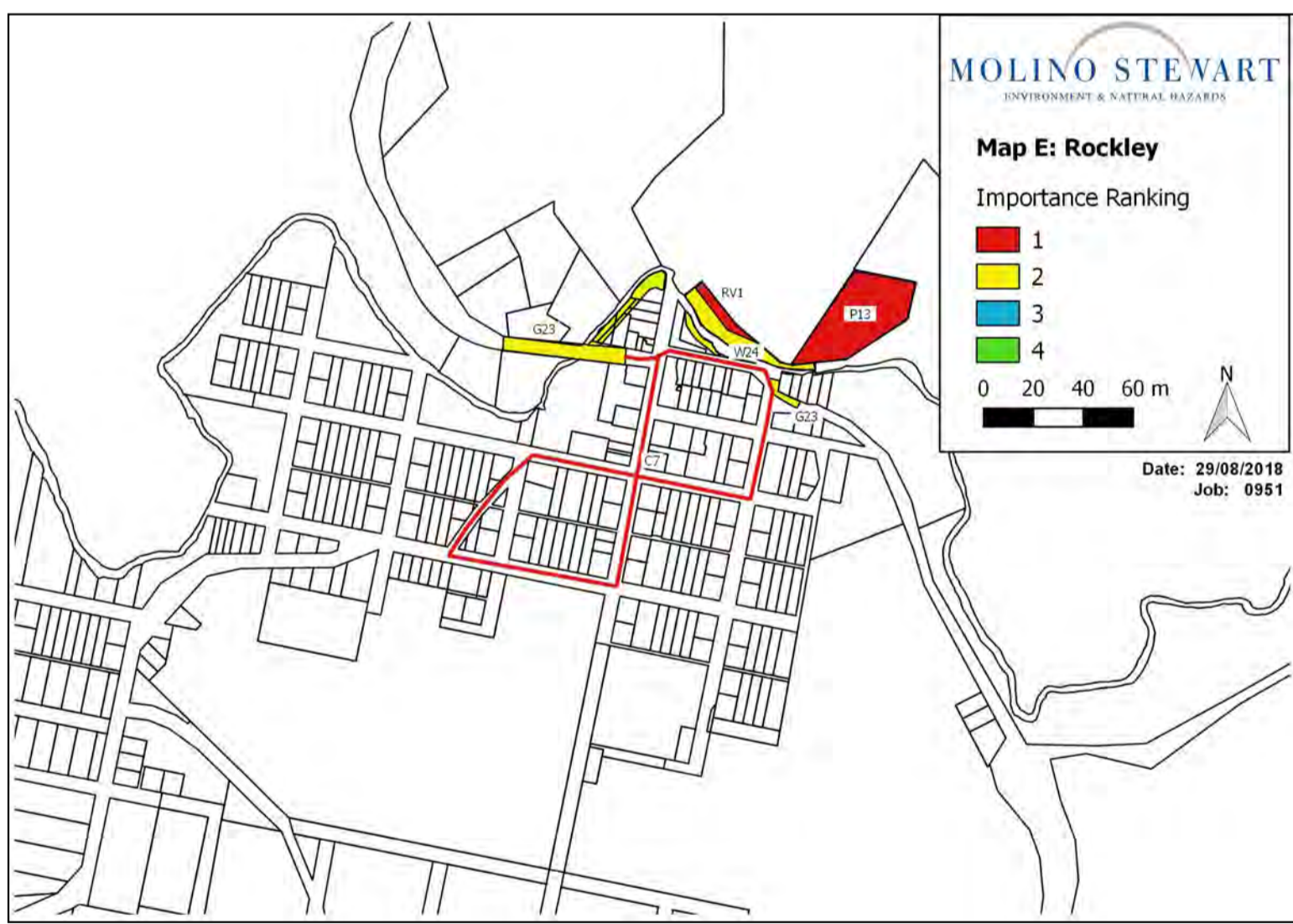
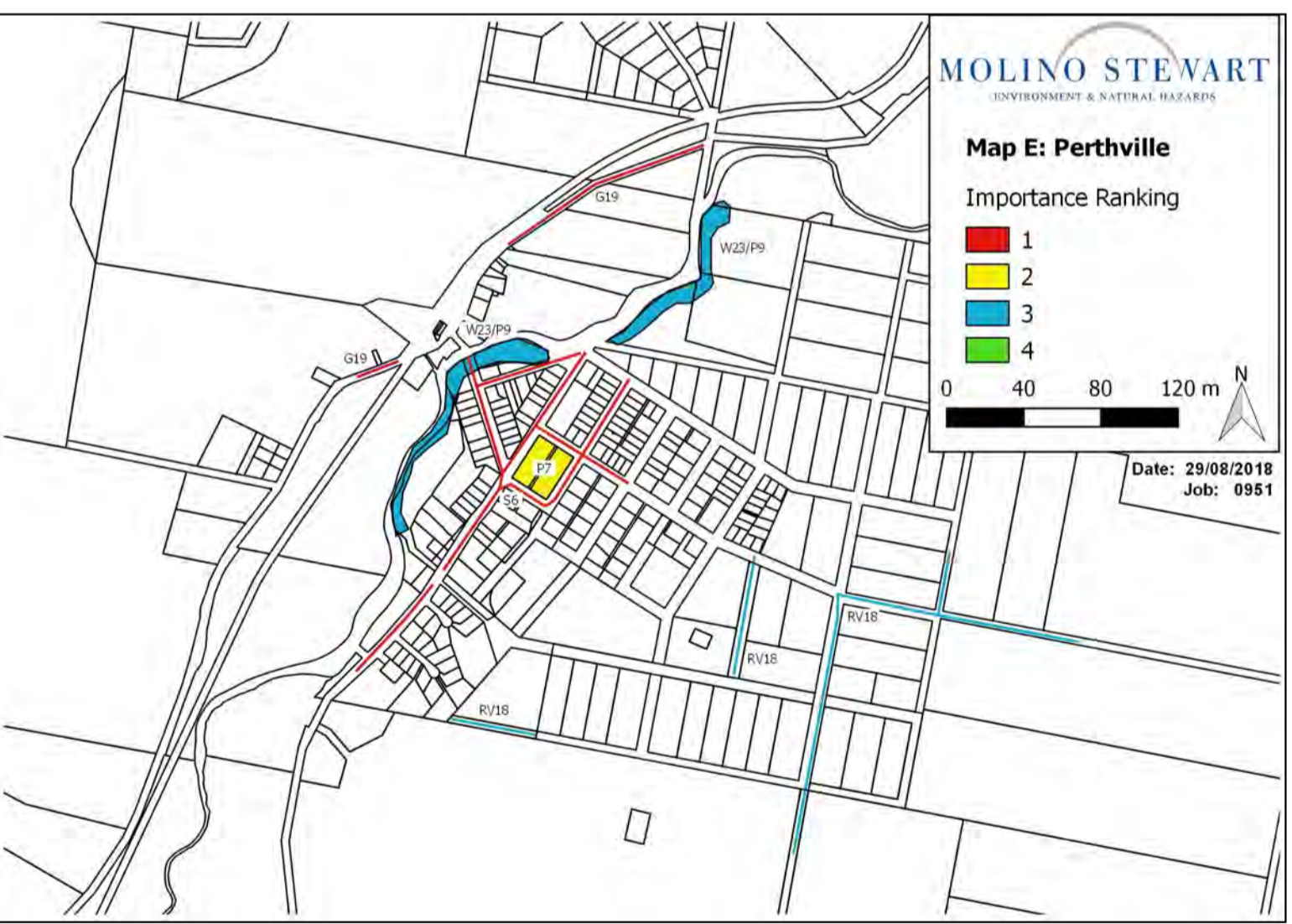
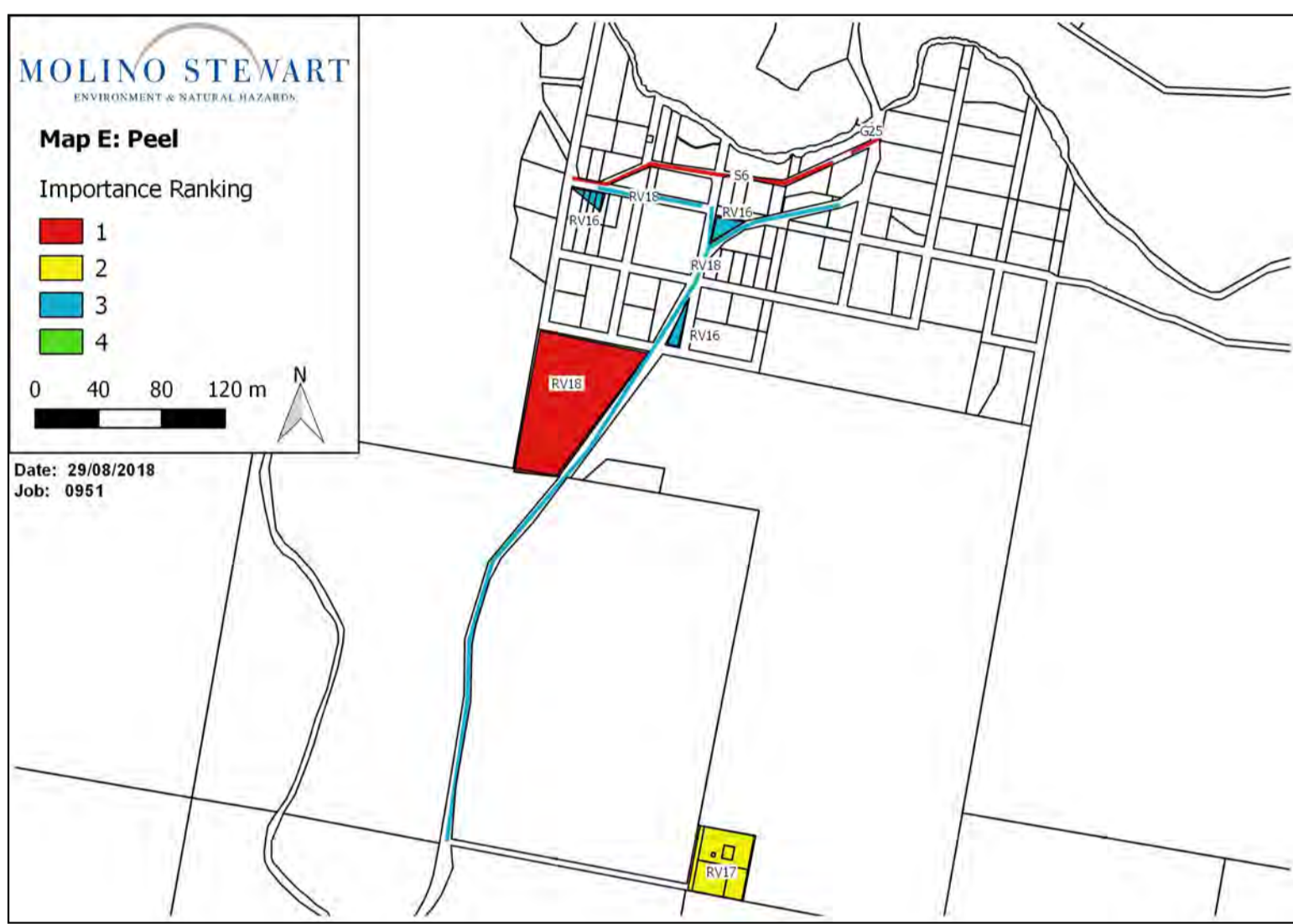
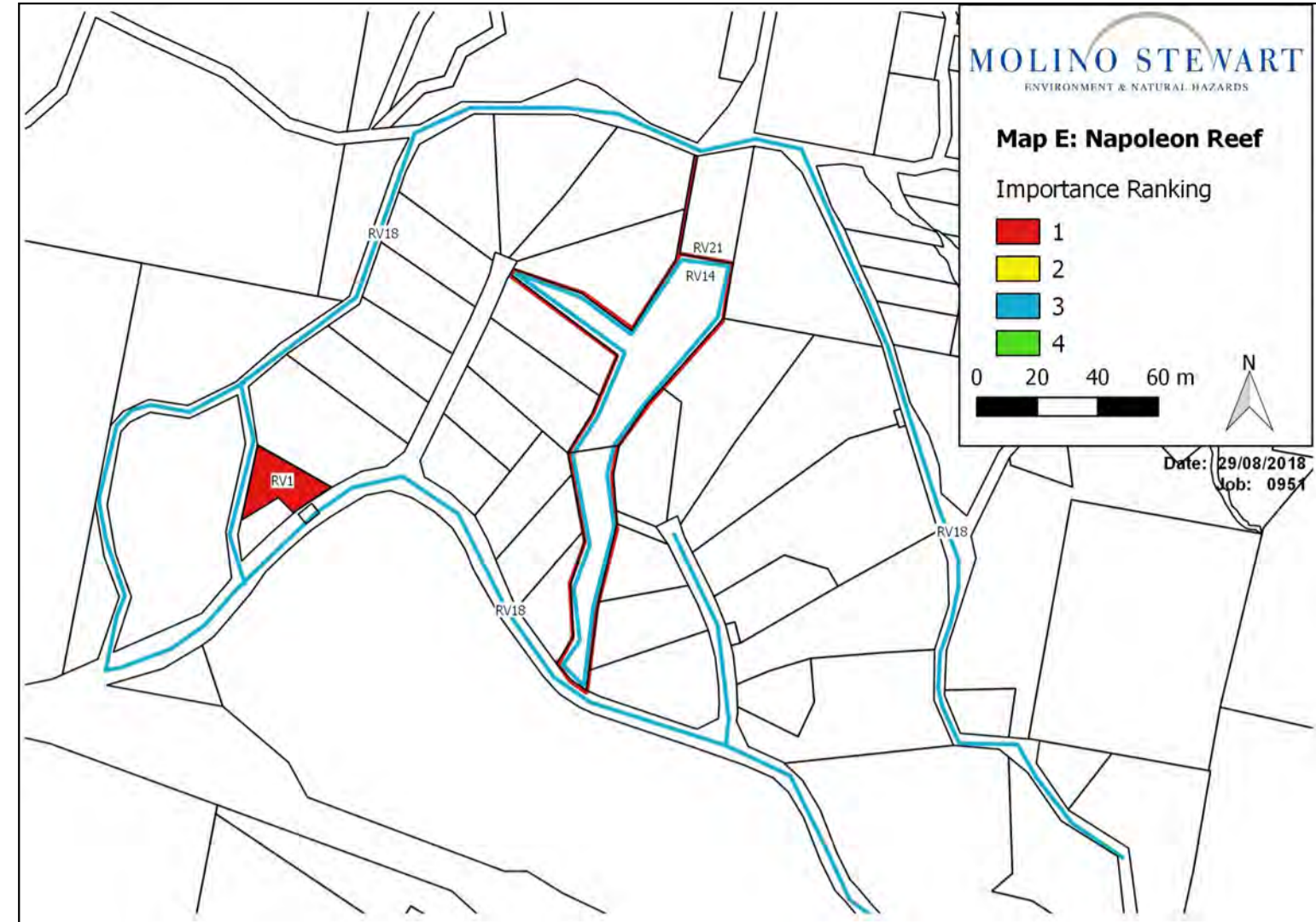
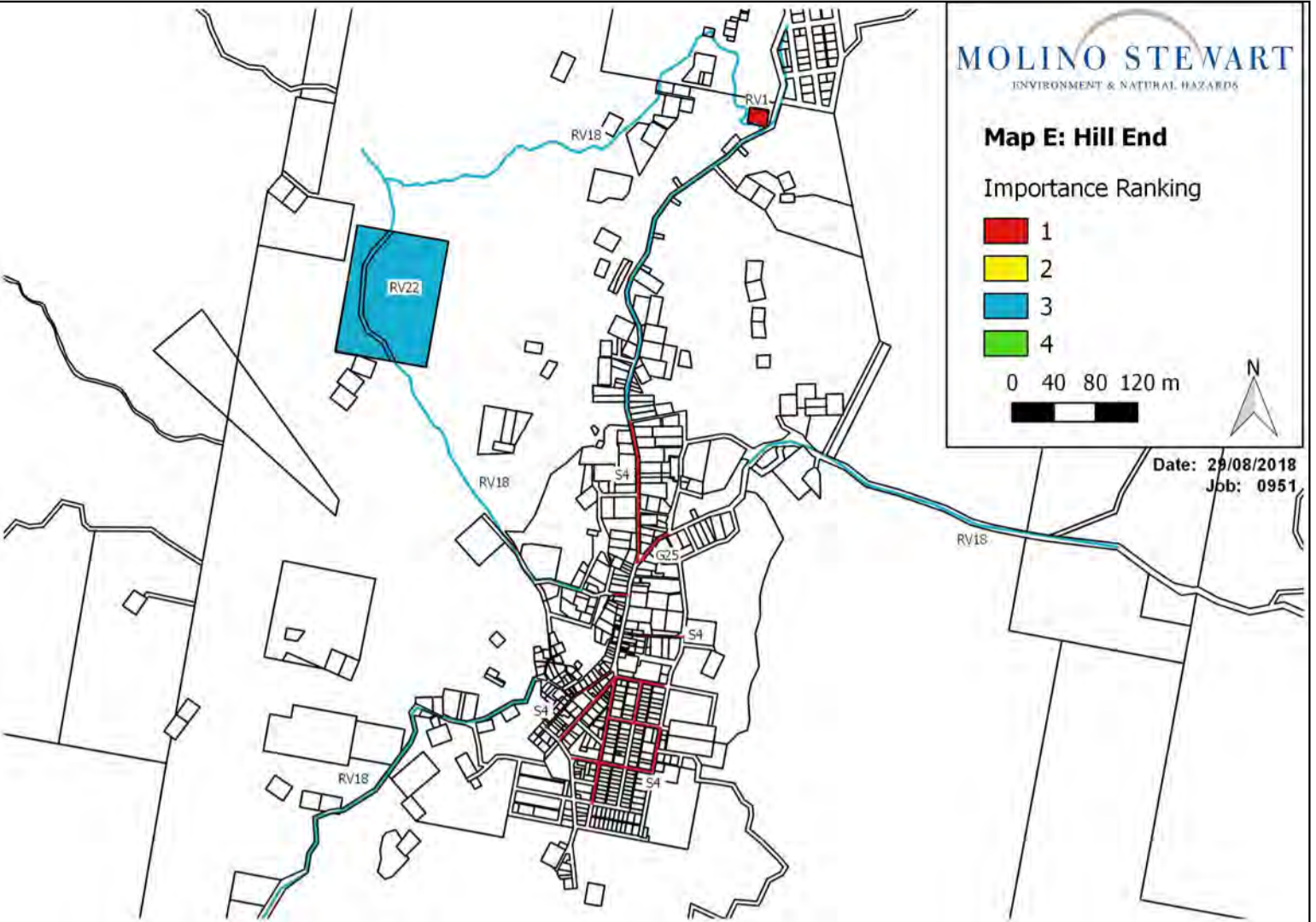
- 1
- 2
- 3
- 4

- PARKS & PUBLIC RESERVES
 P4 - DEVELOP CENTENNIAL PARK
 P5 - DEVELOP VICTORIA PARK
 P6 - BLANEY COMMON
 P7 - UPGRADE O'KEEFE PARK
 P8 - UPGRADE RAILWAY STATION PARK
 P9 - REGIONAL RIPARIAN RECREATION ZONE
 P13 - TEMPORARY DECOMMISSIONING
 P14 - TREE PLANTING RSL & RUSSELL STREET CAR PARKS

- STRATEGIC IDENTIFIER
 GATEWAYS
 G7/G8 - PJ MOODIE MEMORIAL DRIVE
 G9/G18 - EASTERN GATEWAY
 G21 - LANDSCAPE HECTOR PARK
 G22 - REVEGETATE MID WESTERN HIGHWAY
 P8 - UPGRADE RAILWAY STATION PARK
 P9 - REGIONAL RIPARIAN RECREATION ZONE
 P13 - TEMPORARY DECOMMISSIONING
 P14 - TREE PLANTING RSL & RUSSELL STREET CAR PARKS

- WATERWAYS
 W1/W3 - RESTORE RIPARIAN VEGETATION
 W9 - ESTABLISH NATIVE VEGETATION ALONG WATERWAYS
 W11/W13 -
 S12 - SCREEN PLANTING
 S9 - TREE PLANTING
 S12 - AVENUE PLANTING ALONG PANORAMA AVENUE
 S13 - KEY ACCESSWAY LANDSCAPING





**Map E: Turondale /
Coles Bridge**

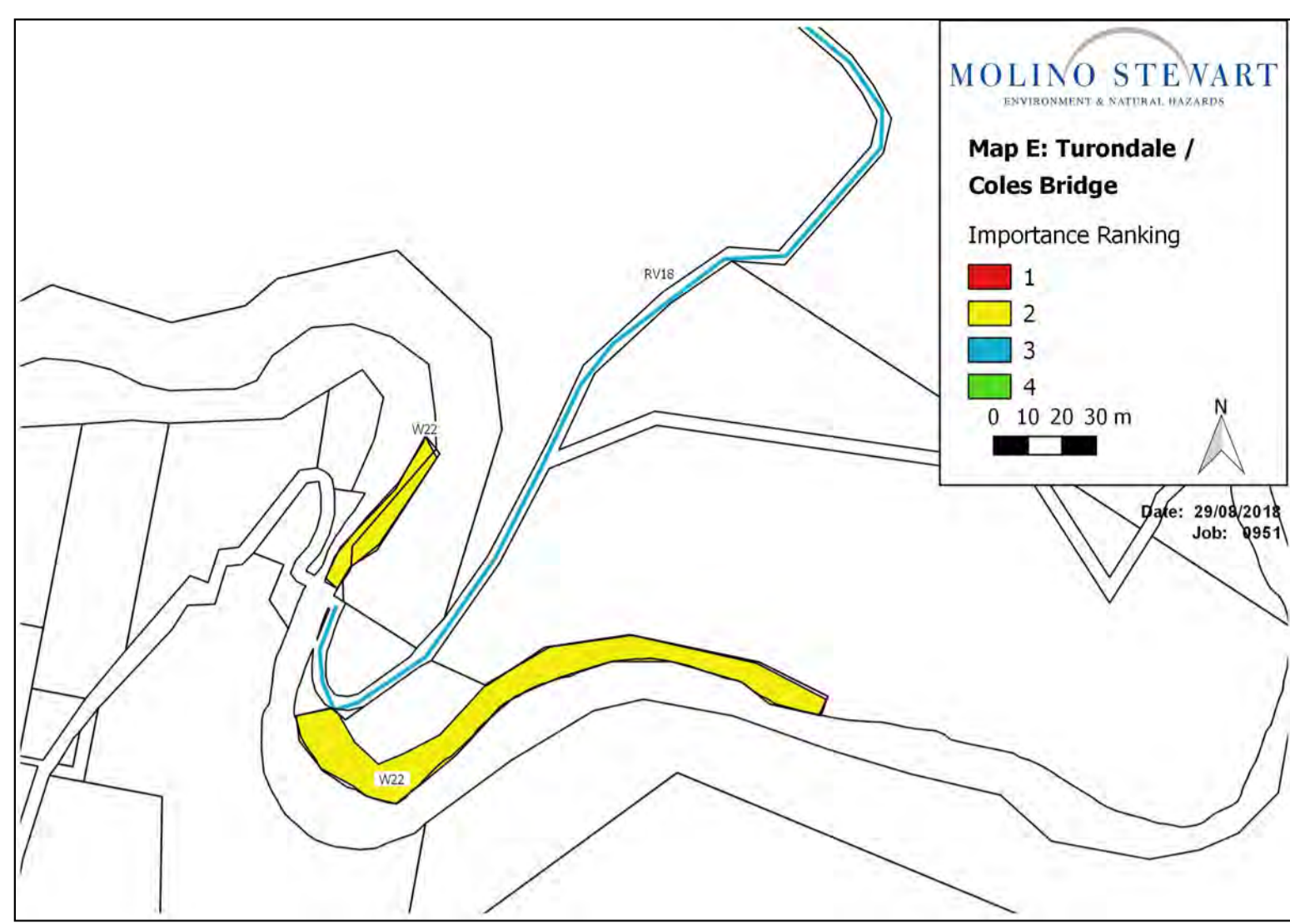
Importance Ranking

- 1
- 2
- 3
- 4

0 10 20 30 m



Date: 29/08/2018
Job: 0951



Map E: Wattle Flat

Importance Ranking

- 1
- 2
- 3
- 4

0 40 80 120 m



Date: 29/08/2018
Job: 0951

