













**Locality Names Within Bathurst Regional Council**

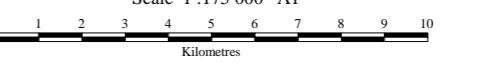
Abercrombie	E9	Glenniere	G8	Sallys Flat	E13
Abercrombie River	C3	Gorman Hill	F8	Sofala	G12
Adell	C5	Grassy Bathurst	D11	South Bathurst	E8
Bald Ridge	D3	Hill End	D13	Sewards Mount	E9
Bathampton	D8	Kelloo	D9	Sunny Corner	H9
Bathurst	E8	Killongbutta	D11	Tamborora	D13
Billywillunga	D10	Kirkconnell	H10	Tanna Mount	F7
Brewongle	G8	Laffing Waters	F9	Tian	H7
Brunbin	E12	Linekils	G8	The Lagoon	F6
Caloola	F6	Llanarth	E9	The Rocks	D8
Charlton	F6	Locksley	G7	Triangle Flat	C4
Clear Creek	G9	Meadow Flat	H8	Trunkey Creek	D4
Colo	G9	Millsdale	D10	Turandale	F12
Copperhanna	B3	Millah Murrah	F11	Upper Turon	G12
Cow Flat	E7	Michell	E8	Victoria	C8
Crudine	H13	Mount Panorama	E8	Walung	G8
Curragh	B3	Mount Rankin	E10	Warwood	G7
Dunkeld	D8	Napoleon Reef	G9	Wattle Flat	F12
Duramana	E10	O'Connell	G7	Watton	D10
Eginton	E9	Orton Park	E8	West Bathurst	F9
Evans Plains	D8	Paling Yards	G11	White Rock	E11
Fingertide Mount	D8	Peel	F10	Wiangdon	F8
Fingertide Valley	E6	Perthville	D17	Wimbleton	D17
Forest Grove	F9	Peel	F8	Winburndale	G9
Fosters Valley	E6	Rock Forest	E9	Wisemans Creek	G9
Freemantle	C10	Robin Hill	D9	Windsradney	G6
Gemalla	E7	Rocky Creek	E5	Yarras	F9
Georges Plains	E7	Rockley Mount	E5	Yetholme	H8

## BATHURST REGIONAL COUNCIL



	Unsealed		Highway with National Route Marker
	Main Road with State Route Marker		Shire Road
	Railway		Bathurst
	Blayney		Rockley
	LITHGOW		Charlton
	Mountain Hill		

Scale 1:175 000 A1



© New South Wales Government 2015  
All Rights Reserved